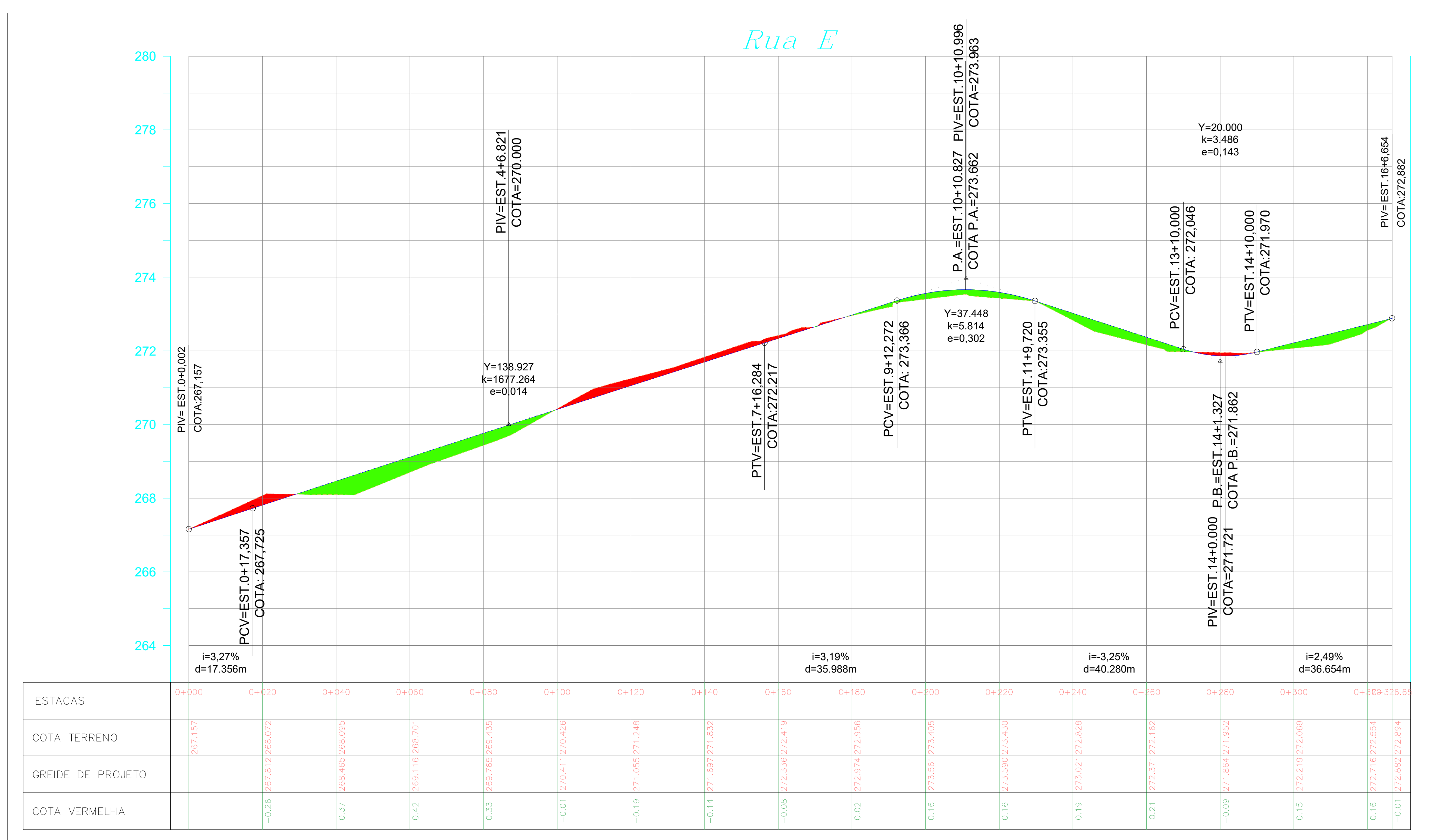
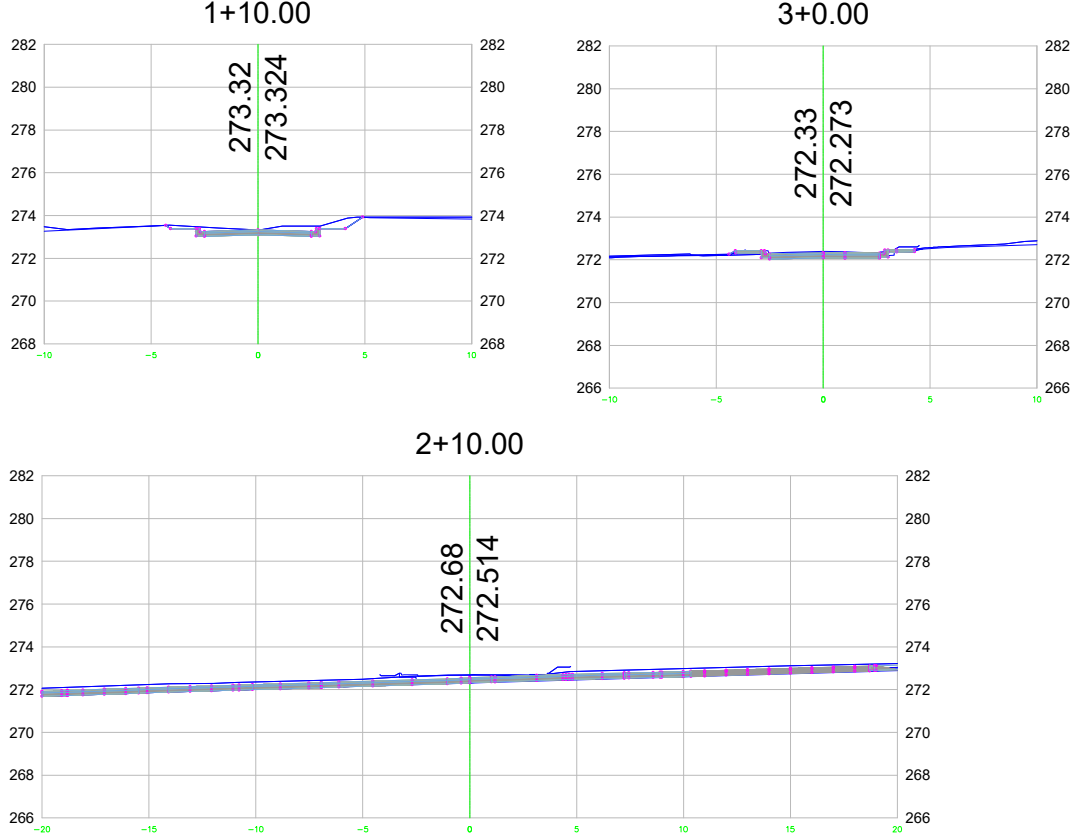
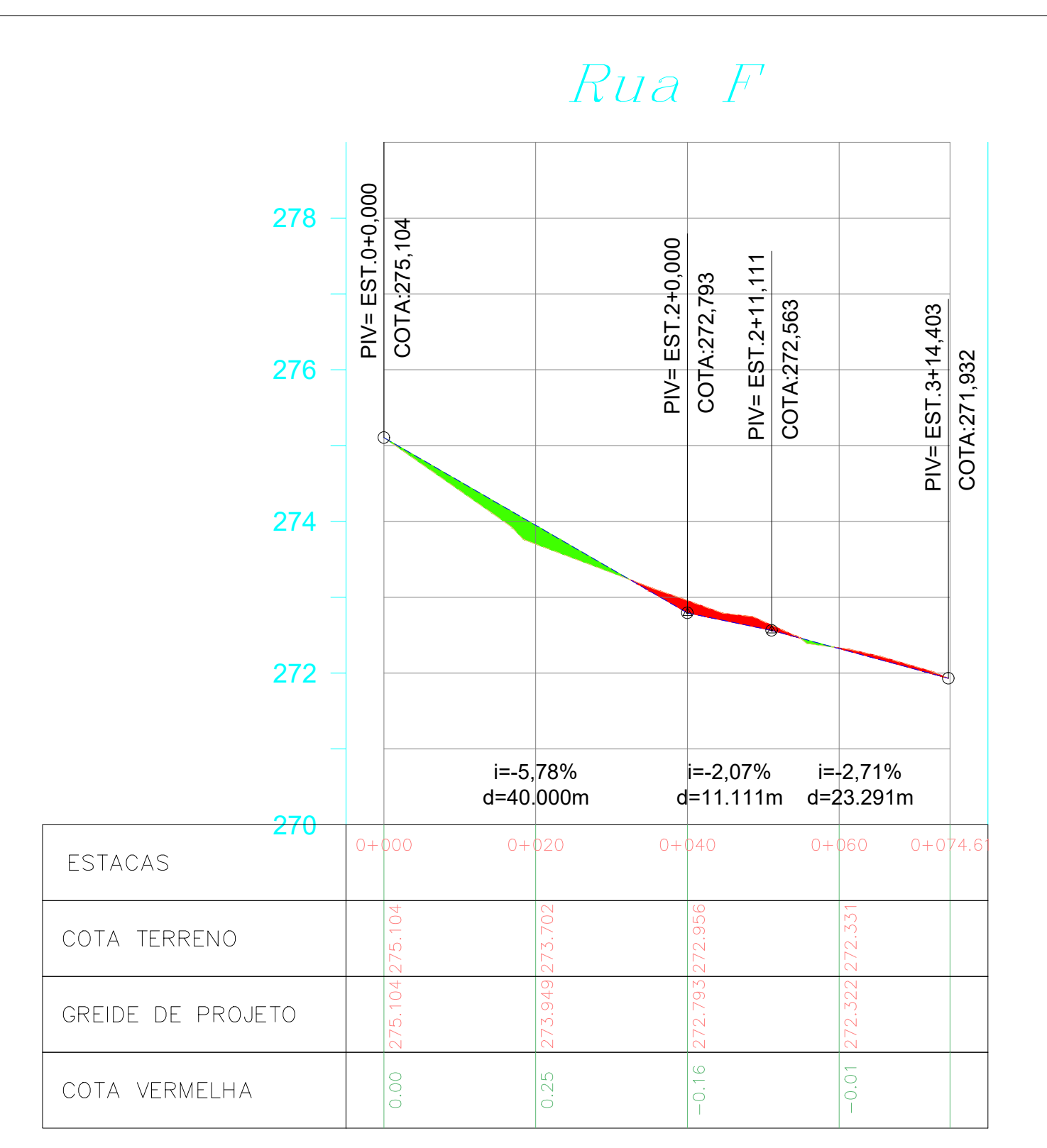
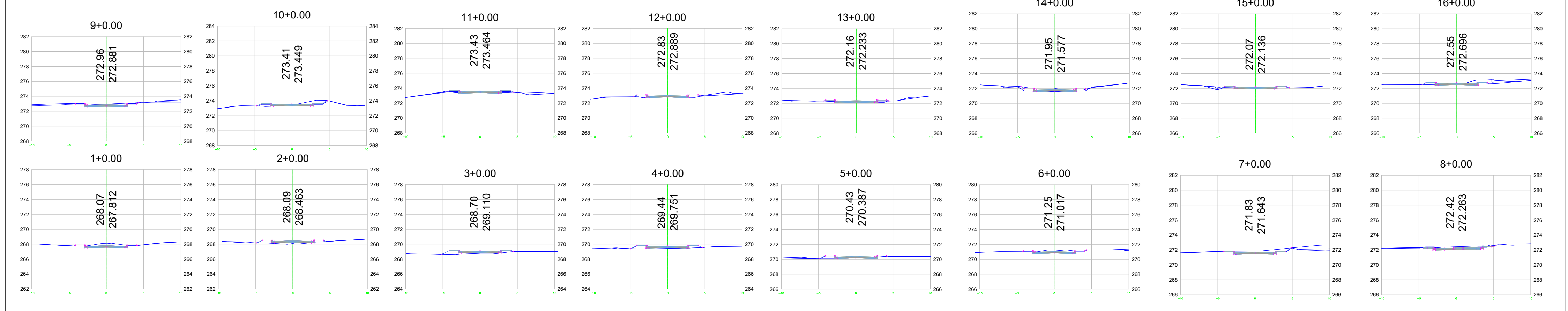




Seções da Rua F

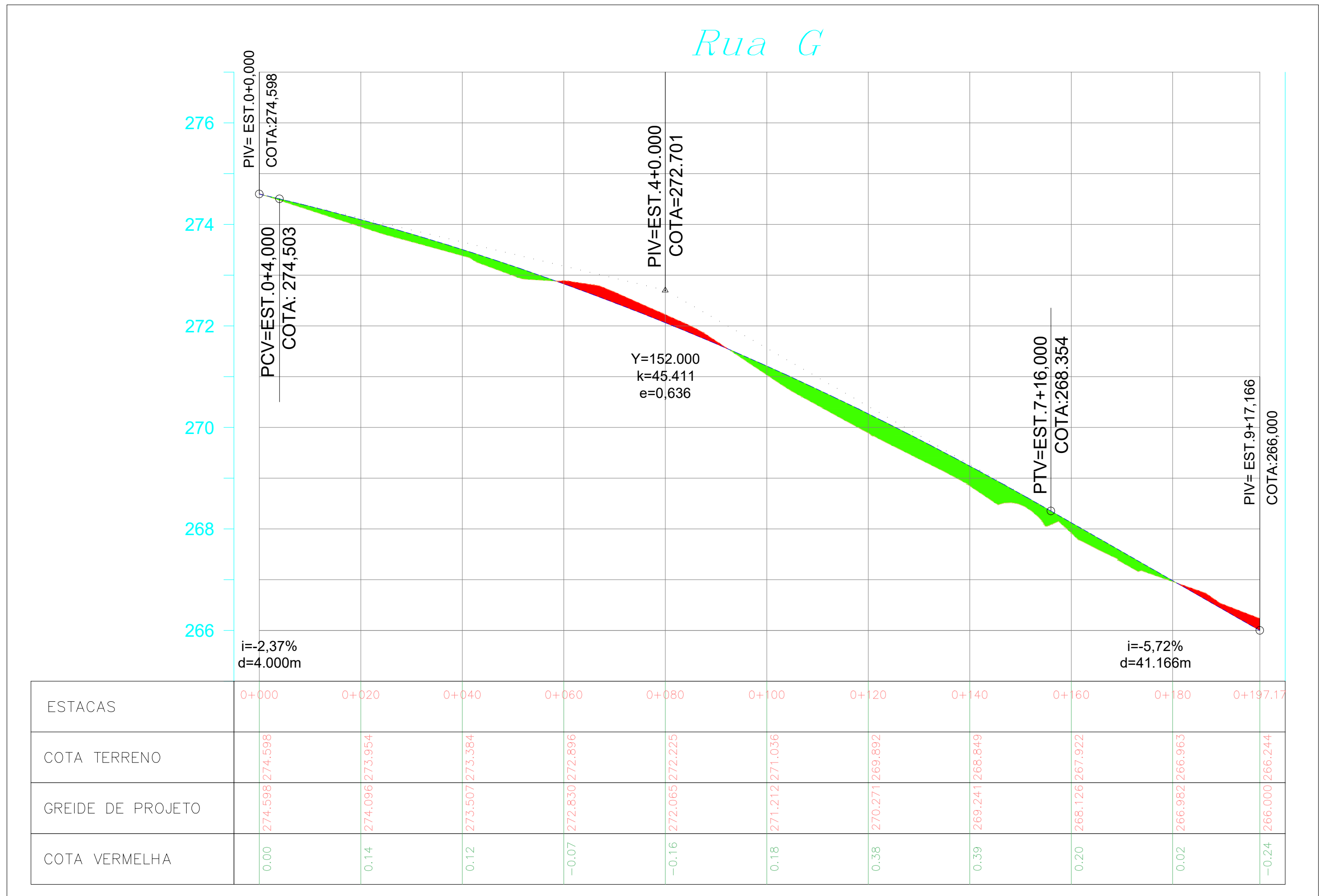


Seções da Rua E



VOLUME TOTAL

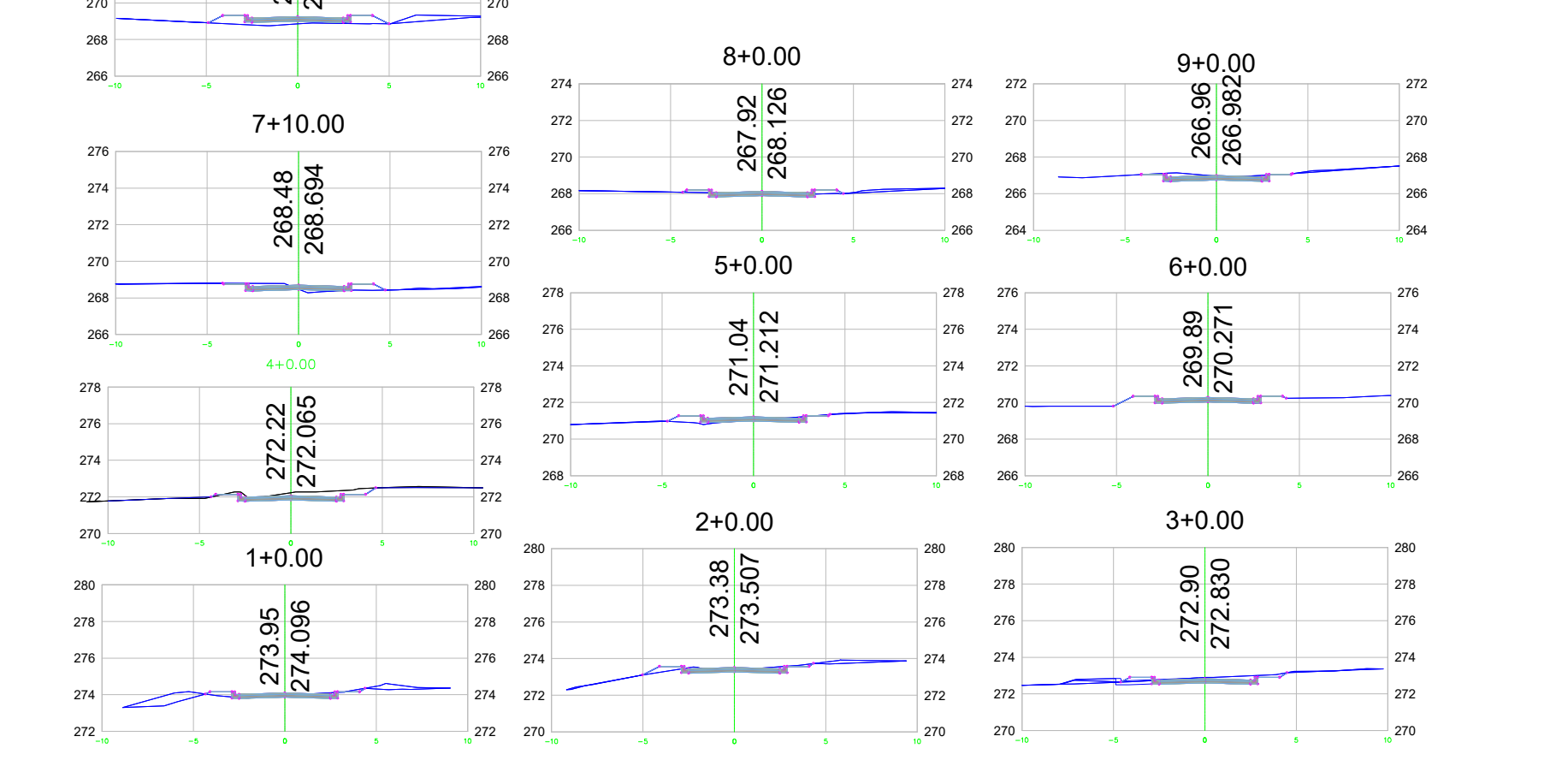
Estaca	Área de Corte (m²)	Área de Aterro (m²)	Volume de Corte (m³)	Volume de Aterro (m³)	Vol. Cort. Acum. (m³)	Vol. Aterro Acum. (m³)	Volume Líquido (m³)
+30.00	2.84	0.00	0.00	0.00	0.00	0.00	0.00
+50.00	13.96	0.00	168.14	0.00	168.14	0.00	168.14
+60.00	2.30	1.03	81.30	5.15	249.44	5.15	244.29



VOLUME TOTAL

Estaca	Área de Corte (m²)	Área de Aterro (m²)	Volume de Corte (m³)	Volume de Aterro (m³)	Vol. Cort. Acum. (m³)	Vol. Aterro Acum. (m³)	Volume Líquido (m³)
+20.00	2.56	0.29	0.00	0.00	0.00	0.00	0.00
+40.00	0.06	1.82	26.28	21.13	26.28	21.13	5.15
+60.00	0.07	2.15	1.31	39.75	27.59	60.88	-33.29
+80.00	0.29	1.57	3.60	37.18	31.19	98.06	-66.87
+100.00	1.56	0.76	18.48	23.22	49.67	121.28	-71.62
+120.00	2.75	0.17	43.02	9.26	92.69	130.54	-37.85
+140.00	6.05	0.00	87.99	1.69	180.68	132.23	48.45
+160.00	4.04	1.42	100.94	14.16	281.62	146.39	135.23
+180.00	1.44	3.52	54.80	49.38	336.42	195.77	140.65
+200.00	1.97	0.62	34.09	41.47	370.51	237.24	133.26
+220.00	1.42	0.66	33.90	12.81	404.41	250.05	154.36
+240.00	1.23	0.85	26.47	15.03	430.88	265.08	165.80
+260.00	0.76	0.62	19.90	14.67	450.77	279.75	171.02
+280.00	1.58	0.62	23.42	12.37	474.19	292.12	182.07
+300.00	0.69	0.99	22.69	16.08	496.88	308.20	188.68
+320.00	1.85	2.51	25.45	34.96	522.33	343.16	179.17

Seções da Rua G



VOLUME TOTAL

Estaca	Área de Corte (m²)	Área de Aterro (m²)	Volume de Corte (m³)	Volume de Aterro (m³)	Vol. Cort. Acum. (m³)	Vol. Aterro Acum. (m³)	Volume Líquido (m³)
+20.00	2.83	0.31	0.00	0.00	0.00	0.00	0.00
+40.00	1.77	0.49	45.99	7.99	45.99	7.99	38.01
+60.00	2.15	0.80	39.17	12.87	85.17	20.85	64.31
+80.00	2.94	0.10	50.84	9.09	136.00	29.94	106.06
+100.00	0.89	0.63	38.33	7.29	174.33	37.23	137.09
+120.00	0.25	2.26	11.32	28.95	185.65	66.19	119.46
+140.00	1.00	2.24	12.16	45.12	197.81	111.31	86.49
+150.00	1.23	0.80	10.19	15.07	208.00	126.38	81.62
+160.00	1.00	0.44	10.61	5.79	218.61	132.17	86.44
+180.00	2.00	0.01	29.52	4.45	248.12	136.62	111.50



PREFEITURA MUNICIPAL DE ARAPIRACA
Secretaria de Desenvolvimento Urbano e Obras

PROJETO DE PAVIMENTAÇÃO

Localização: VILA SÃO FRANCISCO - Arapiraca - AL

Proprietário/ Responsável:

Prefeitura Municipal de Arapiraca - CNPJ: 12198693/ 0001-58

Nome do Autor do Projeto

Nome do Responsável Técnico

Assunto: PLANTA, PERFIL E SEÇÕES - VILA SÃO FRANCISCO - RUAS "E", "F" E "G"

PROJETO EXECUTIVO

Desenho: DE-FRANCISCO-PMA-04

Data: MAIO/2018

Escala: 1:1.000

Prancha Nº:

04/06